

FIGURE 50 XC211 - NEWTOWN

NOTES:

1. ALL DIMENSIONS ARE IN METRES UNLESS OTHERWISE STATED

CONSTRUCTION SEQUENCE:

PHASE 1

1. STRIP / EXCAVATE EXISTING GROUND FOR NEW ROAD FORMATION.
2. CLOSE ACCESS ROAD TO RESIDENTS.
3. FORM EARTHWORKS EMBANKMENT FOR ROAD CONSTRUCTION.
4. SITE COMPOUND WITH WHEEL WASH
5. RECOMMEND SEQUENCE COORDINATION WITH SITE WORKS AT XC212 AS THEY WILL SHARE THE SAME ROAD

PHASE 2

6. COMPLETE ROAD SURFACING.

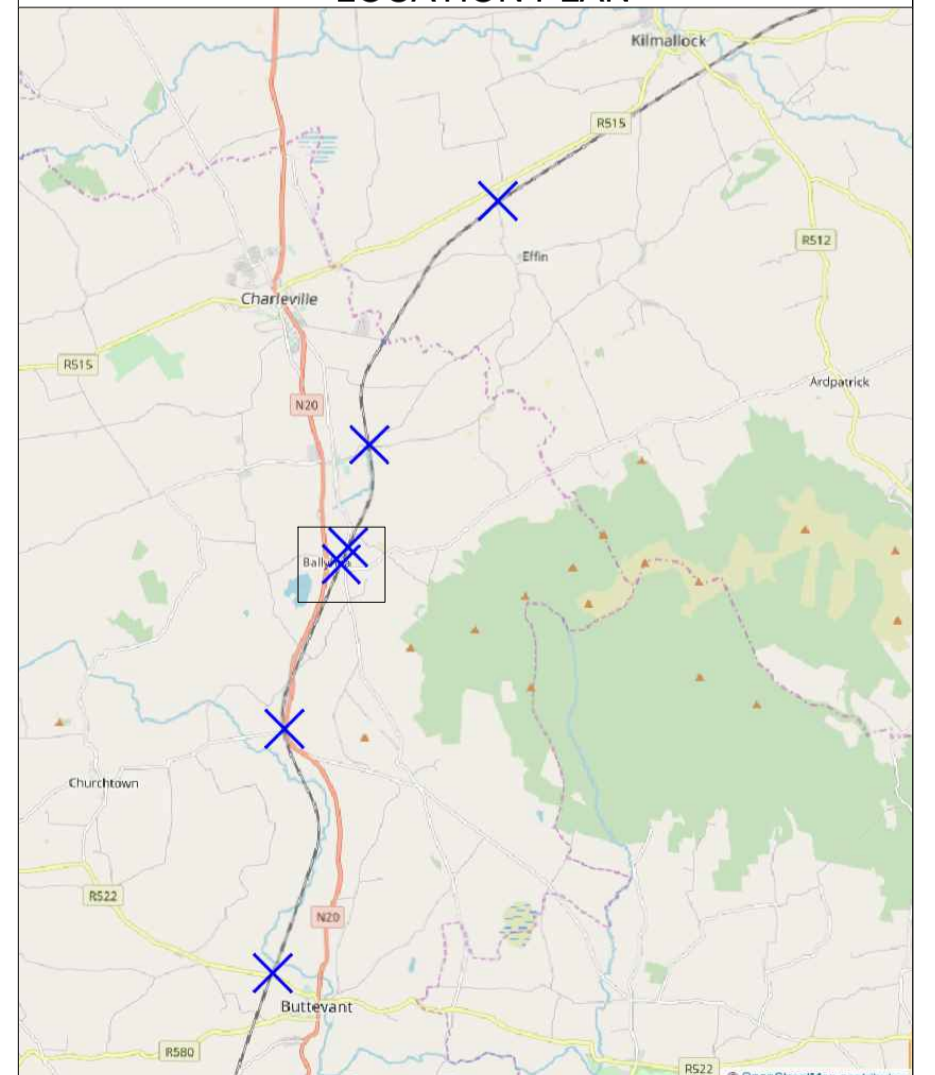
PHASE 3

7. FORM NEW CONNECTION TO TIE INTO EXISTING
8. TIE IN NEW AND EXISTING ROADS.
9. LEVEL CROSSING TO BE DECOMMISSIONED.
10. OPEN NEW ROAD
11. DECANT FROM SITE AND OPEN ROAD TO PUBLIC.

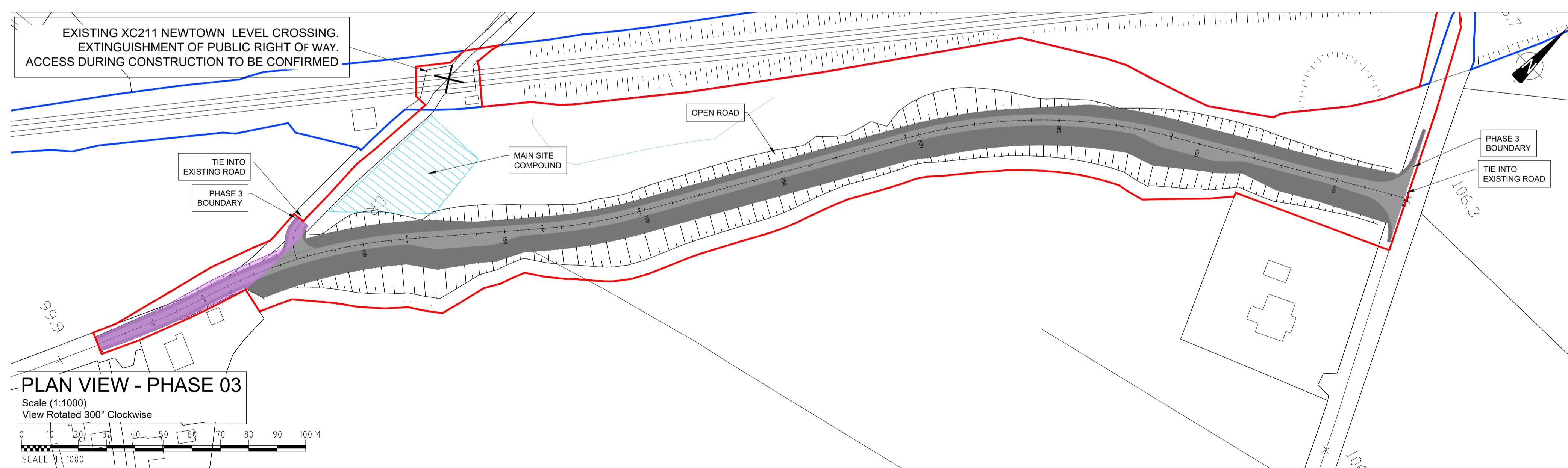
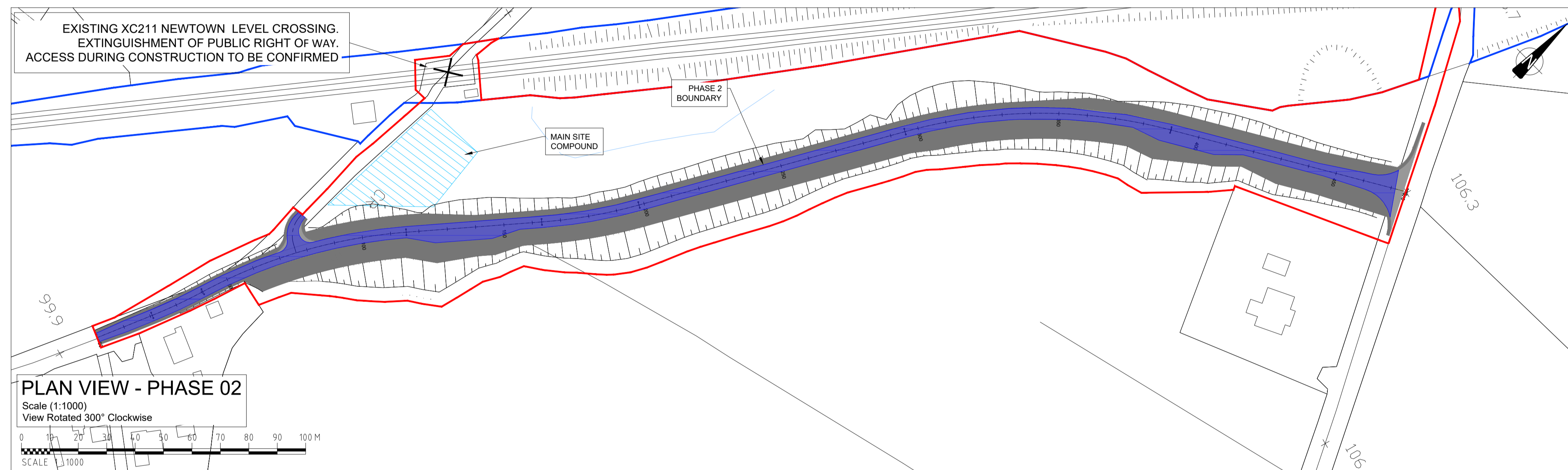
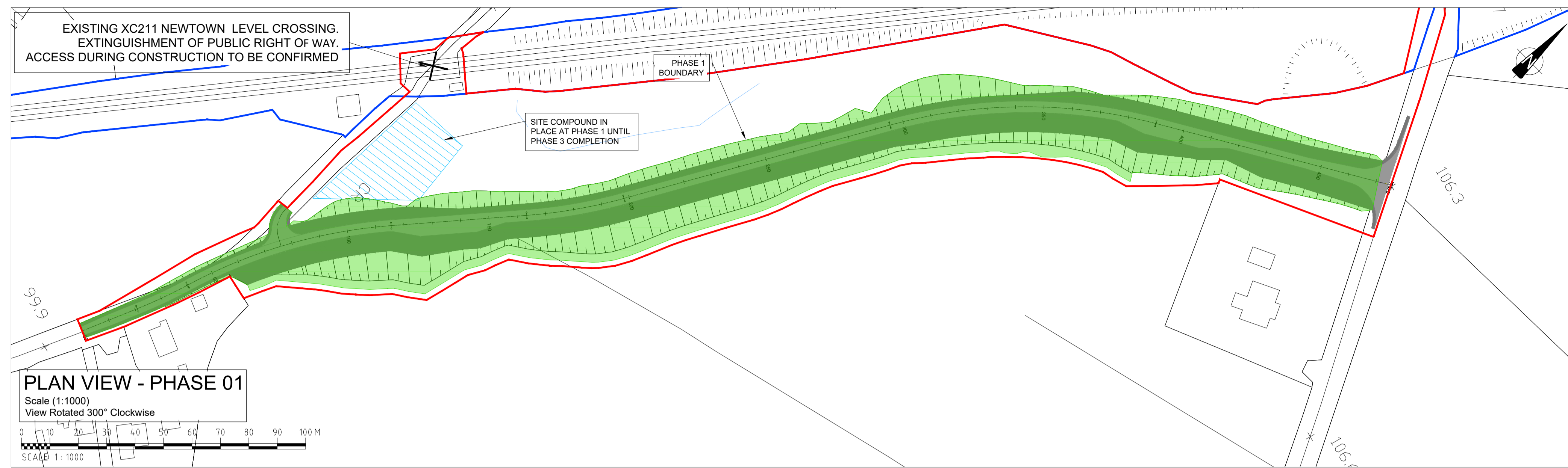
LEGEND

- PHASE 1
- PHASE 2
- PHASE 3

LOCATION PLAN



© Ordnance Survey Ireland. All rights reserved. Licence number EN 0039719



Rev	By	Date	Description
0	JR	NOV '20	ISSUE FOR COMMENT

Project:	CORK LINE LEVEL CROSSINGS		
Component:	RAILWAY ORDER EIA		
Title:	CONSTRUCTION SEQUENCE - XC211		
Design:	XX	File Name:	-
Drawn:	JR	Original scales:	PLAN 1:1000 @ A1
Checked:	AB	Date:	NOV '20
Drawing No:			32111000-JAC-GCN-XC211-DR-CO-0001